

RESOLUTION NO. 2014 - 2014-32

**A RESOLUTION amending Resolution 2012-120,  
regulating snowmobile use on county roads.**

**WHEREAS**, the Board of Chelan County Commissioners desires to add a new section to Chapter 9.40 of the County Code, to be codified as 9.40.015, for the purpose of designating county roads open and closed to snowmobile use and to eliminate the need to annually republish the list of such roads; and

**WHEREAS**, the Board finds that Oklahoma Gulch Road runs through mule deer winter range with a dense population of the animals, and for the protection of such wildlife, Oklahoma Gulch Road should be permanently closed to snowmobile traffic; and


**BE IT RESOLVED** that Resolution 2012-120 (Exhibit A (part)), is amended and a new section added as set out in Exhibit A to this resolution.




**BE IT FURTHER RESOLVED** that this Resolution shall become effective on April 1, 2014.

Dated this 25<sup>th</sup> day of March 2014.



ATTEST: CARLYE DUNNING

  
Clerk of the Board

BOARD OF COUNTY COMMISSIONERS  
  
DOUG ENGLAND, Chairman  
  
RON WALTER, Commissioner  
  
KEITH W. GOEHNER, Commissioner

**EXHIBIT "A"**  
**TO**  
**RESOLUTION NO. 2014-32**  
**A RESOLUTION amending Resolution 2012-120,**  
**regulating snowmobile use on county roads.**

**9.40.015 County roads open and closed to snowmobile use**

(1) The following Chelan County roads shall be open to snowmobile traffic from November 15 through March 15:

Name	Road No.	M.P. to M.P.
Alder Court	10150	0.00-0.09
Alder Lane	36420	0.00-0.06
Aspen Court	37460	0.00-0.05
Brae Burn Road	39140	0.00-0.84
Camp 12 Road	34990	0.00-2.11
Cedar Crest	37190	0.00-0.07
Chiwawa Court	36690	0.00-0.17
Chiwawa Loop Road	93300	4.56-3.45
Chiwawa River Road	37790	0.47-0.98
Chiwawa River Road (Old)	40190	0.00-1.59
Cottonwood Lane	36470	0.00-0.66
Coulter Creek Road	38360	0.00-0.46
Duncan Road	33340	0.00-0.13
Duncan Road	33350	0.08-0.19
Entiat River Road	94470	9.53-10.34
Entiat River Road	94470	25.0 (sno park)
Fircrest Place	10148	0.00-0.08
Forest Ridge Drive	10140	0.00-0.74
Humphreys Drive	37795	0.00-0.60
Idlewild Road	37740	0.00-0.09
Kinnikinick Drive	36930	0.00-0.85
Larch Drive	36550	0.00-0.31
Mad River Road	48120	0.00-2.17
Mountain Home Road	30650	0.16-5.47
Pinehurst Place	10146	0.00-0.13
Pine Tree Road	37150	0.00-0.50
Pine Tree Road	36810	0.00-0.26
Old Blewett Pass Highway	30100	0.00-6.08
Osburn Canyon Road	48070	0.00-0.35
Riffle Drive	37360	0.00-0.34
Riffle Drive	37110	0.00-0.07
River Road (Plain)	35110	0.00-4.76

Salal Drive	37630	0.00-1.05
Sumac Lane	37030	0.00-0.87
Summit Place	10144	0.00-0.14
Tamarack Crest	37530	0.00-0.25
Tamarack Place	10142	0.00-0.10
Wenatchee Pines	37080	0.00-0.27

(2) For the protection of wildlife, the following Chelan County road(s) shall be permanently closed to snowmobile traffic:

Name	Road No.	M.P. to M.P.
Oklahoma Gulch Road	48450	0.00-5.76

**9.40.020 Closing county roads to snowmobile use.**

(1) The Board of County Commissioners may at any time close any county road previously open to snowmobile traffic when the Board determines that closure is necessary for public safety or convenience, the safety of snowmobile operators, the protection of wildlife, or the best interest or convenience of the county.

(2) The County Engineer is authorized to close or restrict snowmobile traffic upon any county road at any time for emergencies, provided that such restriction or closure is reported immediately to the Board of County Commissioners.

(3) The County Engineer is authorized and directed to erect appropriate signs providing notice of closure or restriction of roads for snowmobile use; except, the Washington State Department of Fish and Wildlife is authorized to erect appropriate signs providing notice of road closure or restriction under this chapter for the protection of wildlife. The County Engineer is further authorized and directed to post notice on the county website of closure or restriction of roads to snowmobile use.