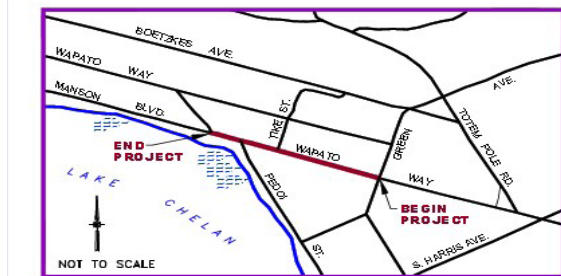
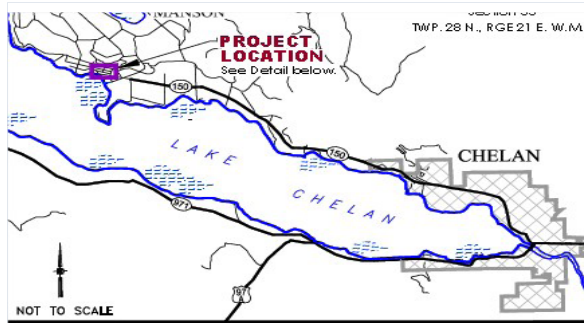


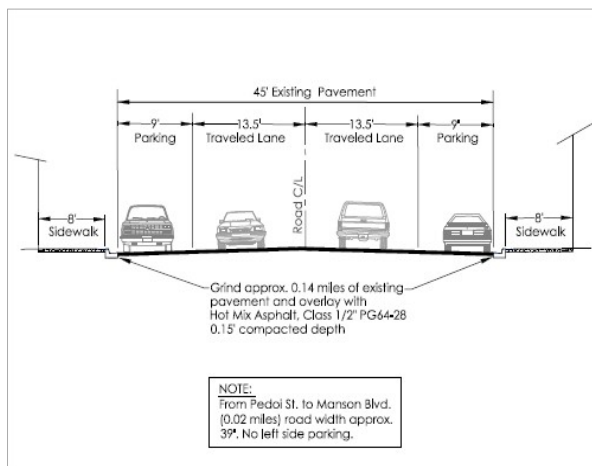


CRP 657: Manson Downtown Safety Project, Phase I

Green Avenue to Manson Boulevard (MP 0.20- 0.34)



Project Vicinity Map



Project Typical Section

Project Number: County Road Project 657

Project Length: 0.14 miles

Basis for Project: Road Improvement & Safety

Construction: Summer 2012

Project Description: Phase I of the project was a grind and overlay of Wapato Way from Manson Boulevard to Green Street. Curbs with outdated and dangerous ADA ramps from the sidewalk to street level were corrected to the current ADA compliant standard at the time of the preservation work, improving mobility, safety and livability of the area for the disabled as well as all other motorized and non-motorized users.

Notes: Phase II has received Surface Transportation Program funding and will go to construction Summer 2013.

Status: Complete (20 Working Days)

Funding Sources:

Surface Transportation Program	\$216,250
--------------------------------	-----------

TOTAL:	\$216,250
---------------	------------------



(Left) Upgrading ADA Ramps & Crosswalk



(Left) Paving the Mainline on Wapato Way